









# Village of Waskatenau LAND USE BYLAW MAP

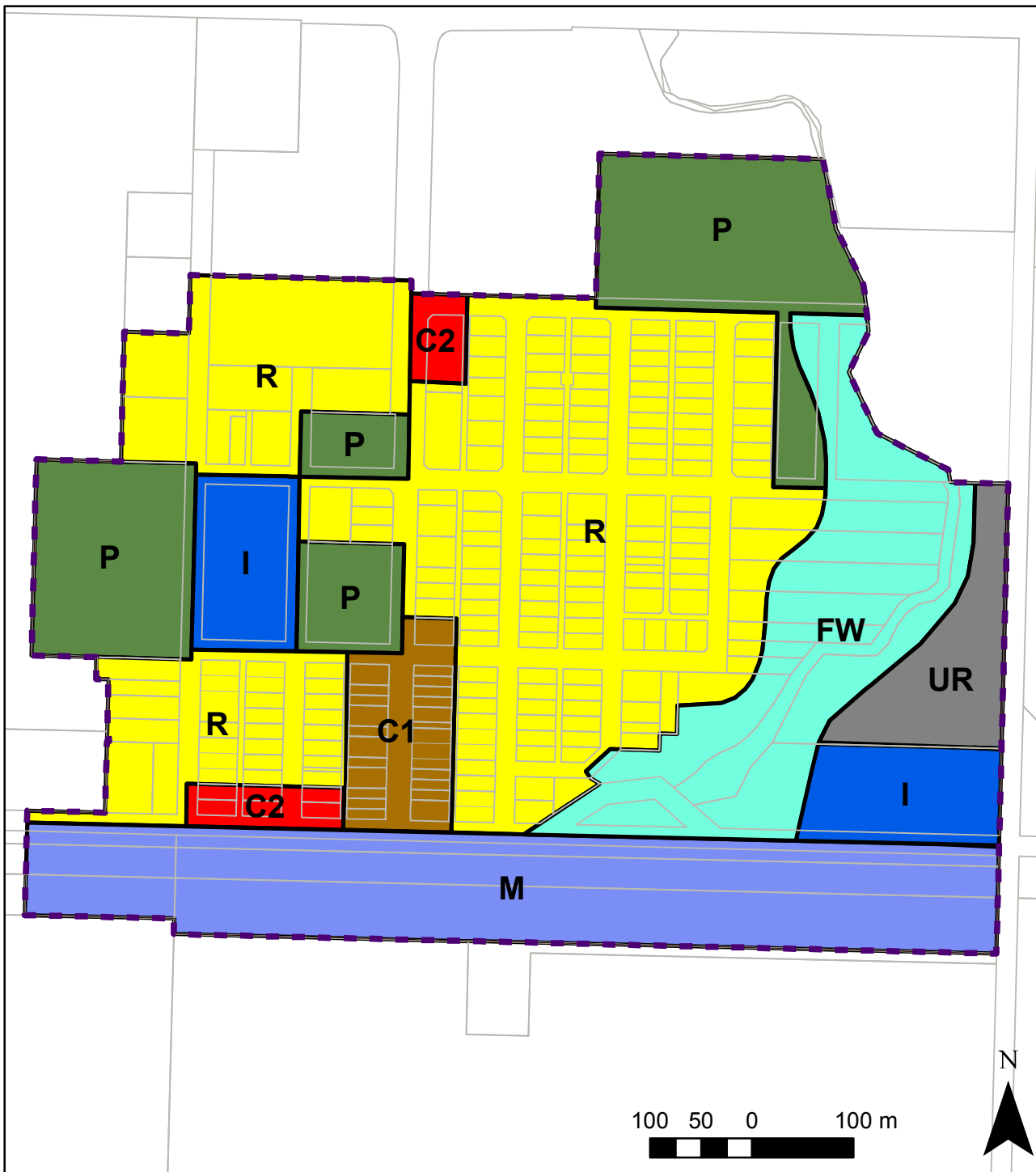
## BYLAW NO. 630/2010

### Legend

 Village Boundary

### Districts

-  C1 Commercial Central
-  C2 Commercial General
-  P Community
-  FW Floodway
-  M Industrial
-  I Institutional
-  R Residential
-  UR Urban Reserve



Note: This document has been prepared for convenience only. The official Bylaws, including all amendments, are available from the office of the Village Administrator, and should be consulted for all purposes of interpretation and application. Consolidated Copy includes Bylaw No. 630/2010

March 2011